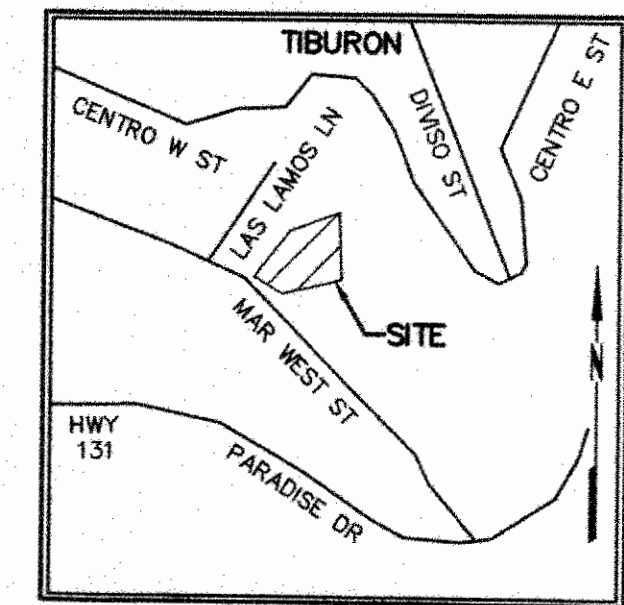

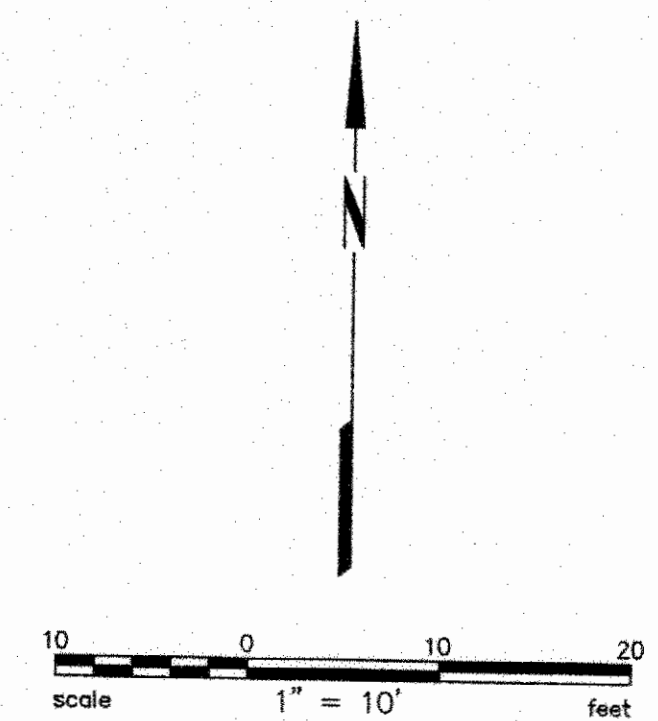


**JONATHAN P. SHATTUCK PLS 8940**



VICINITY MAP  
NOT TO SCALE



**ABBREVIATIONS**

- AC ASPHALT CONCRETE
- APN ASSESSOR'S PARCEL NUMBER
- ELEV ELEVATION
- EP EDGE OF PAVEMENT
- G GRASS
- IP IRON PIPE
- N&T NAIL AND TAG
- RTWL RETAINING WALL
- SFNF SEARCHED FOR, NOT FOUND
- SSCO SANITARY SEWER CLEAN OUT
- TYP TYPICAL
- UB UTILITY BOX
- W WATER

**SYMBOLS & LEGEND**

- EXISTING**
- (Symbol: Circle with dot) TREE
  - (Symbol: Dashed line) BOUNDARY LINE
  - (Symbol: Dotted line) TIE LINE
  - (Symbol: Line with 'x' marks) FENCE
  - (Symbol: Line with 'g' marks) UNDERGROUND GAS LINE
  - (Symbol: Solid line) CONCRETE

**TOPOGRAPHIC NOTES**

UNAUTHORIZED CHANGES & USES: THE PROFESSIONAL PREPARING THIS MAP WILL NOT BE RESPONSIBLE FOR, OR LIABLE FOR, UNAUTHORIZED CHANGES TO OR USES OF THIS MAP. CHANGES TO THIS MAP MUST BE REQUESTED IN WRITING AND MUST BE APPROVED BY THE PROFESSIONAL.

THE LOCATIONS OF EXISTING UNDERGROUND FACILITIES SHOWN ON THESE DRAWINGS ARE APPROXIMATE AND ARE BASED ON OBSERVED TOPOGRAPHIC SURFACE FEATURES AND AVAILABLE INFORMATION. THE PROFESSIONAL PREPARING THIS MAP ASSUMES NO RESPONSIBILITY FOR THE ACCURACY OF THESE FACILITIES OR FOR THE INADVERTENT OMISSION OF RELATED INFORMATION.

TREE DIAMETERS ARE MEASURED AT CHEST HEIGHT (48"). DRIPLINE DIAMETERS AND TREE SPECIES ARE APPROXIMATE ONLY AND SHOULD BE VERIFIED BY A CERTIFIED ARBORIST.

BENCHMARK: NGS HT3531, ELEVATION 78.39' (DATUM NAVD 88 BY GPS OBSERVATIONS UTILIZING THE CALIFORNIA SURVEY & DRAFTING SUPPLY VSN).

FIELD SURVEY DATE: AUGUST 20, 2020



201374-topo.dwg  
 201374-10.dwg  
 11/20/20 at 8:03am  
 COPYRIGHT © 2020 BKF ENGINEERS

1911 MAR WEST STREET  
APN 059-21-36  
TIBURON, CALIFORNIA

**TOPOGRAPHIC MAP**

Revision	No.	Date	Scale	Design	Drawn	Approved	Job No.
		SEPTEMBER 2020	AS SHOWN	N/A	DAC	JS	20201374

Drawing Number: